





This drawing is based upon the 111250 Ordnance Survey Digital Mapping with permission of the controller of Her Majesty's Stationary Office. © Crown Copyright 2004. License No. LA086422 to the London Borough of Islington. Unauthorised reproduction infringes Crown Copyright and may lead to prosecution or civil proceedings.

Key:

-  Belisha Beacon
-  Existing Gully to be removed
-  Proposed Gully
-  Red Tactile paving

ISLINGTON
 Environment & Regeneration
 Street Management Service
 Assistant Director of Street Management
 Bram Kainth
 222 Upper Street, London, N1 1XR

Project
 School Travel Plan
 Drayton Park Primary School

Drawing
 Martineau Road
 Zebra Crossing

Scale		Date	
Not to Scale		21/06/06	
Designed	Drawn	Checked	Approved
MF	MF		

Dwg. No.	Revision
STP-06-05/01	